

About Harpswell Heritage Land Trust

Harpswell Heritage Land Trust's mission is to preserve and protect Harpswell's natural resources, cultural heritage and access to the outdoors through targeted conservation, responsible stewardship and education



- Sound Finances
- Ethical Conduct
- Responsible Governance
- Lasting Stewardship

Become a Member

Harpswell Heritage Land Trust is a small nonprofit that relies on community support. All donations are tax-deductible, much appreciated and put to good use! Please make your checks payable to HHLT and mail to:

Harpswell Heritage Land Trust
PO Box 359
Harpswell, ME 04079

Your can also donate online at:
www.hhlmaine.org

Get Involved

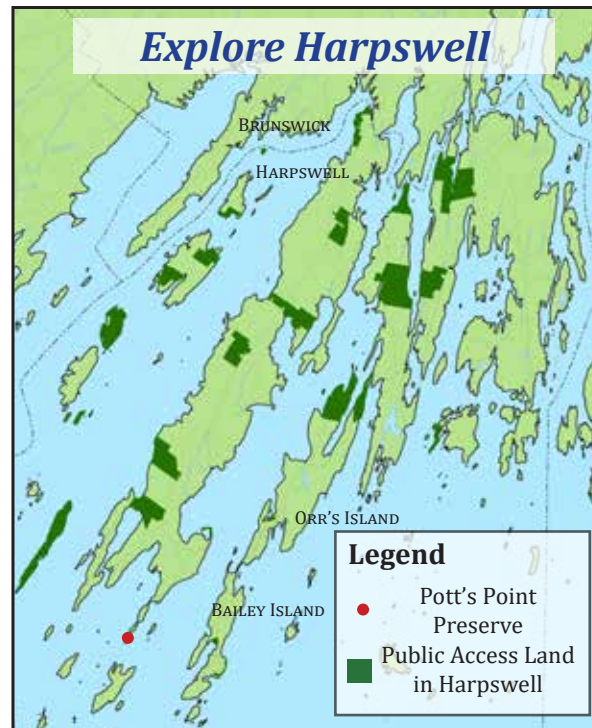
We offer a variety of public programs for all ages and volunteer opportunities for many interests. Visit our website for details. While you're there, we encourage you to sign up for email updates.



Website: www.hhlmaine.org
Phone: 207-721-1121
Email: outreach@hhlmaine.org

ENJOY THE TRAILS!

Updated November 2016



For information on other trails and preserves, please visit: www.hhlmaine.org

Directions

From the intersection of Rt 123 and Bath Rd at Bowdoin College in Brunswick, follow Rt 123 south 13.9 miles to the end of Rt 123. Park by the side of the road, but please do not block the pier or Town Landing. Walk along private Pott's Point Rd to the Preserve. You may also walk along the shore below the high tide line.

Features and Amenities at Pott's Point Preserve



POTT'S POINT PRESERVE



CURT CHIPMAN PHOTO

www.hhlmaine.org

Pott's Point Preserve Harpswell Heritage Land Trust






POTT'S HARBOR

MERRICONEAG SOUND

POTT'S POINT RD (PRIVATE)

← HARPSWELL NECK ROAD (RT 123)

Legend

- P** Parking (roadside)
-  Entire Preserve is Scenic
-  Water Access
-  Swimming
-  Pott's Point Preserve
-  Parking to Preserve: .4 mi, 15 min, easy



.1 miles

Visitor Guidelines

- Carry in, carry out.
- Pedestrian use only.
- No open fires.
- No camping.
- Dogs must be under owner control and not bother wildlife, neighbors or other users.
- Dogs must be on leash while on private Pott's Point Road.
- Carry out all dog waste.
- Hunting is allowed. Wear blaze orange and take appropriate safety precautions during hunting season.
- Please respect wildlife, neighbors and other users.
- No trap, float or boat storage.
- Power driven mobility devices are not allowed.



DAVE PLUMPTON PHOTO

About the Preserve

If you love exploring the ocean shoreline, this tiny preserve has just about everything you could want. There are extensive tide pools to explore, a gravel beach and dramatic views of Casco Bay. Standing at the southern tip of the preserve, you can enjoy an unparalleled view of a number of the islands that make Casco Bay so special including: Haskell, Pinkham, Bailey, Upper Flag, Thrumcap and Eagle islands.

Tide pools along the shoreline teem with life. You might be able to spot barnacles, oysters, crabs, shrimp, periwinkles, hermit crabs, sea stars, sea urchins and lobster. All spend part of their lives in these pools, surviving the cycle of the tides and nestled within a bed of assorted seaweeds and kelp.

This is a great place to explore with your family, relax on the beach, take a swim or read a good book.



CURT CHIPMAN PHOTO